



City of Greater Geraldton
Municipal Inventory of Heritage Places
Place Record

| | | |
|-----------------------------|--------------------------------|-------------|
| Area: Geraldton | Place Number: 187 | Category: 2 |
| Assessment Date: 14/10/1996 | Last Revision Date: 24/11/2009 | |
| HCWA Number: 13284 | Asset ID: MCH126893 | |

PLACE DETAILS

| | |
|----------------|-------------------|
| Name: | House |
| Other Names: | 53 Francis Street |
| Type of Place: | House |
| Address: | 53 Francis Street |
| Suburb: | Beachlands |

LOCATION

| | | | | | |
|----------------|-------|---------------|------------|--------------|------------|
| Map Reference: | 14.14 | GPS Northing: | 6813955.00 | GPS Easting: | 266172.000 |
| | | | 0000 | | 000 |




Photo Description:
29/10/2007

Rod Milne
House set back from Francis Street.

SITE DETAILS

| | | | |
|-------------|-------|-------------|-------|
| Lot No.: | Lot 2 | Assess No.: | 10938 |
| Reserv No.: | | Vol/Fol: | |
| Dia/Plan: | | | |

USE OF PLACE

Original Use: Residence

businessman in Geraldton. (Sources: Margaret Cobley & Shirley Scotter)

HISTORIC THEMES

HCWA: 104 Land allocation and subdivision
605 Famous and infamous people
AHC: 4.1.2 Making suburbs
3.5 Developing primary production

OTHER PHOTOS





Photo Description:
14/10/1996
Suba & Grundy
View from Francis Street.